
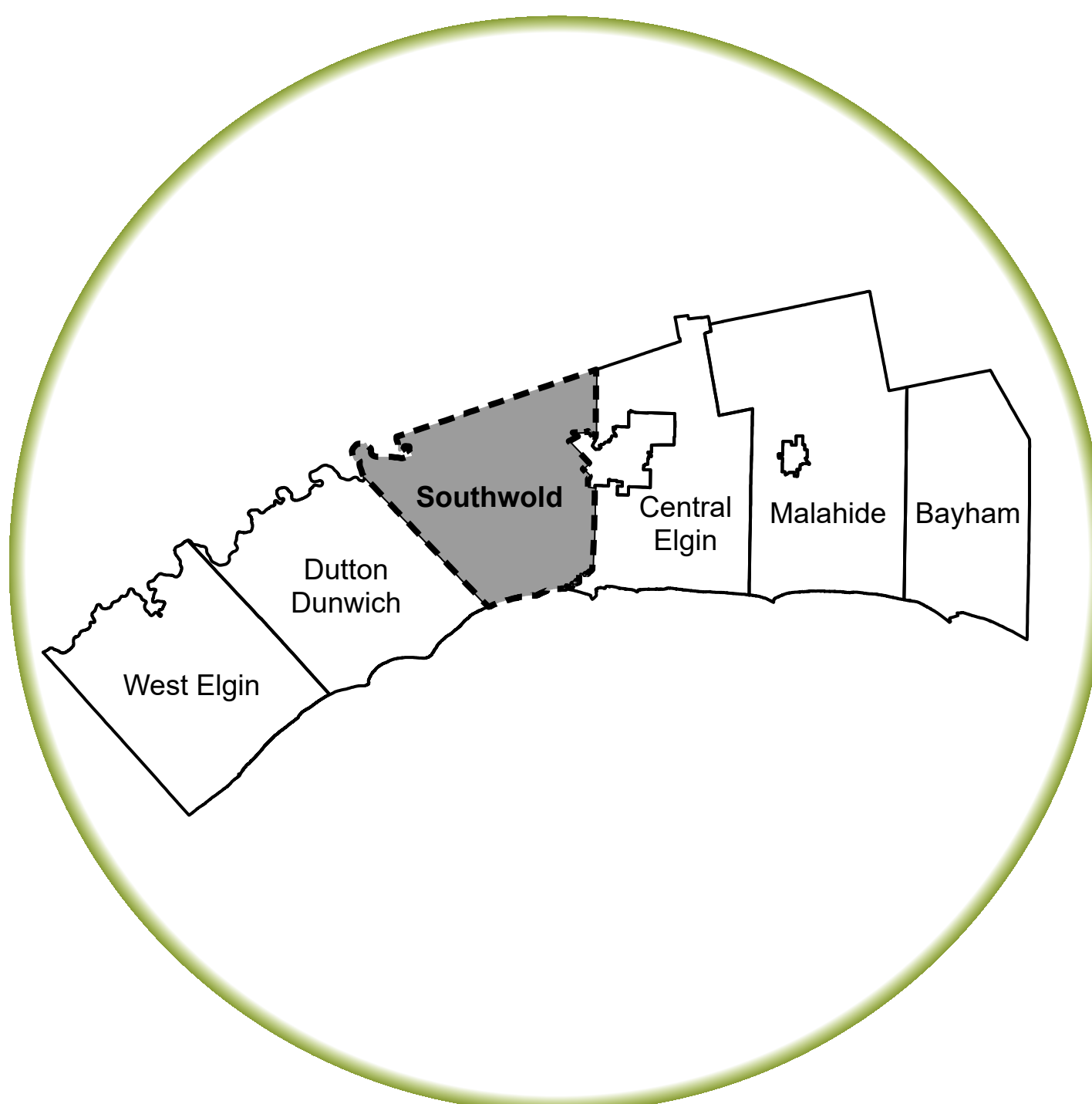
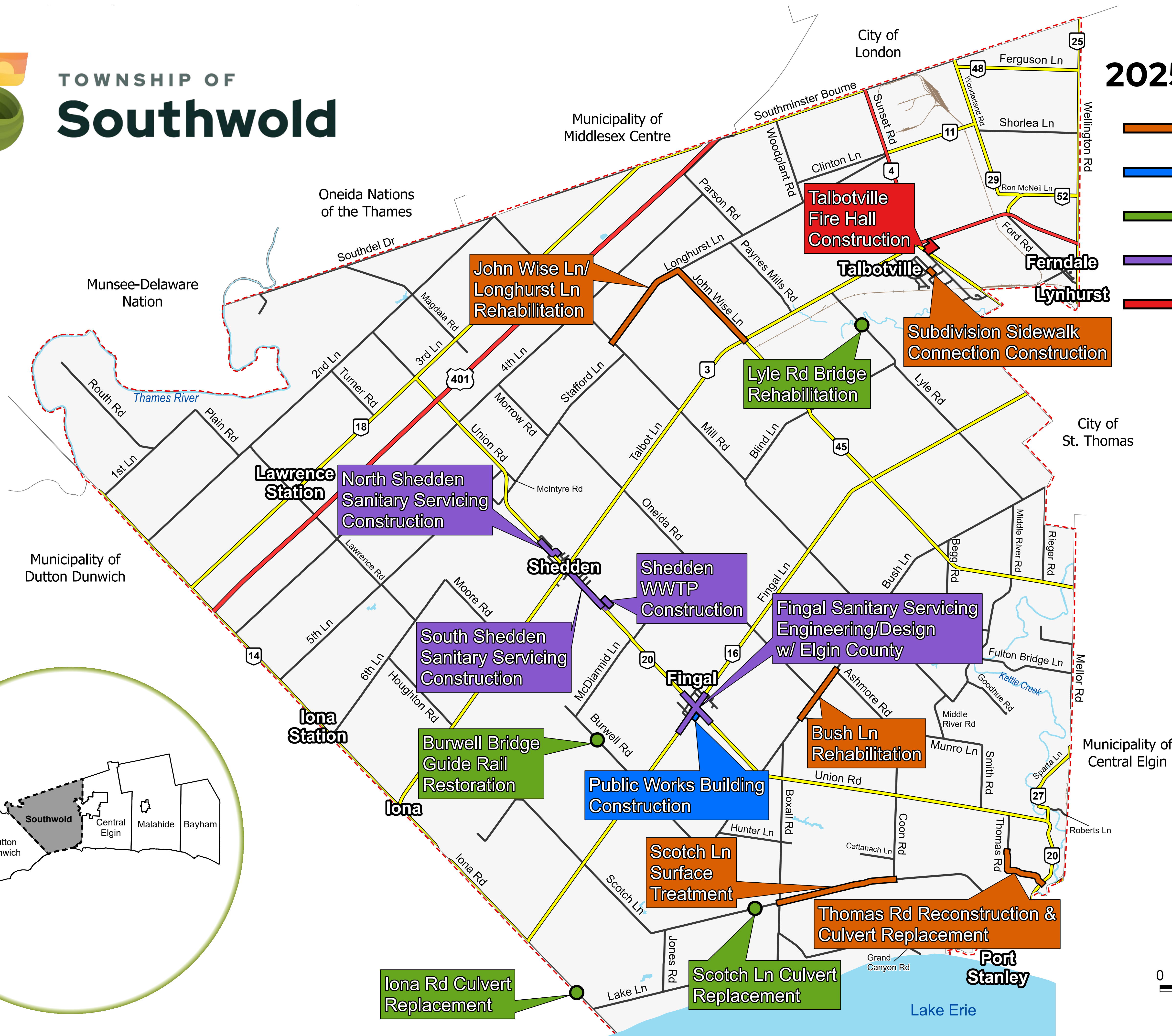




TOWNSHIP OF Southwold

2025 Capital Projects

-  Roads
-  Facilities
-  Bridges & Culverts
-  Wastewater
-  Fire Department



Map Produced by:
Township of Southwold

Projection:
NAD 1983 UTM Zone 17N

Date: February 28, 2025

This drawing is neither a legally recorded map nor a survey and is not intended to be used as one. It is intended for general information only.

