







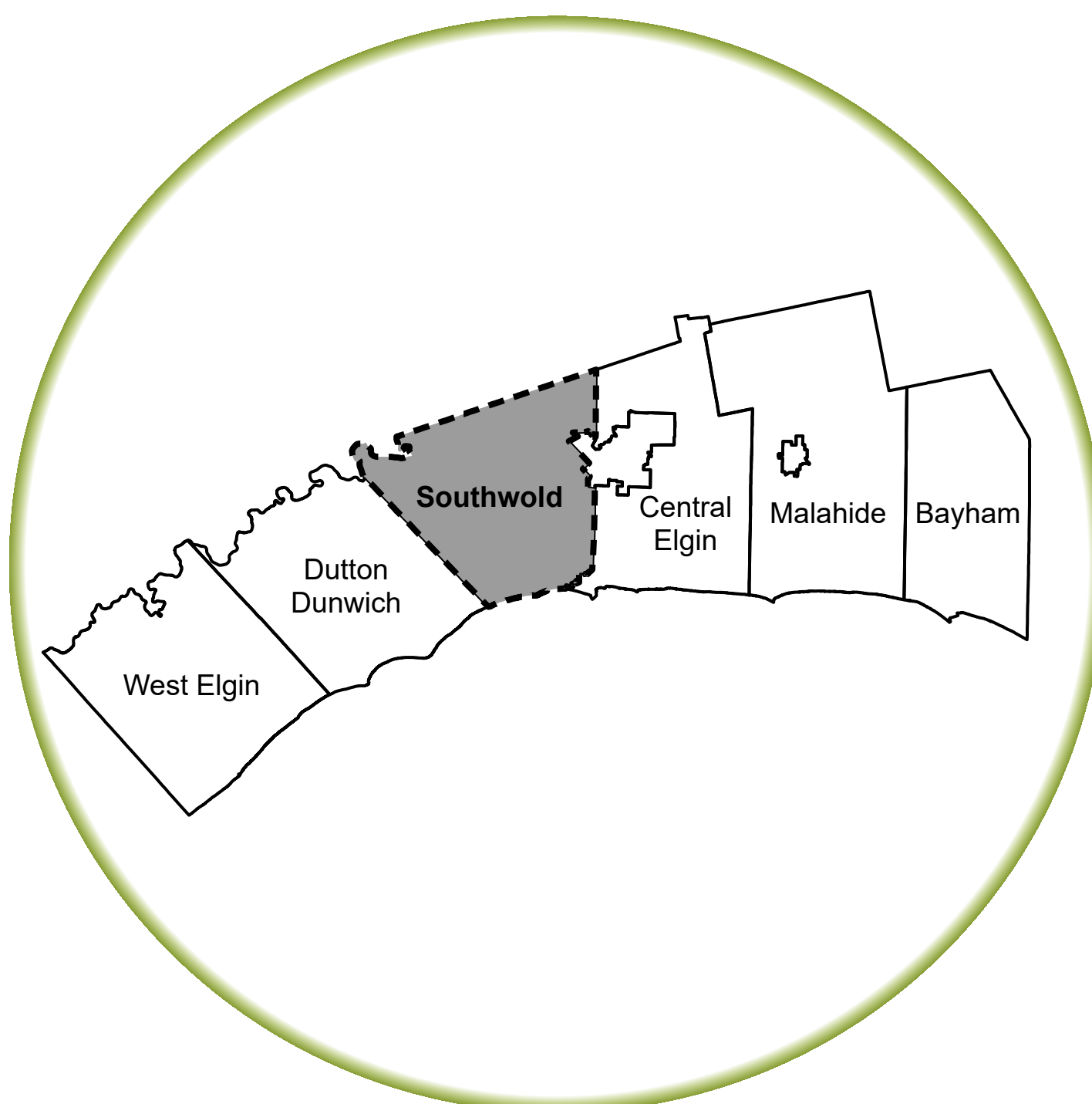
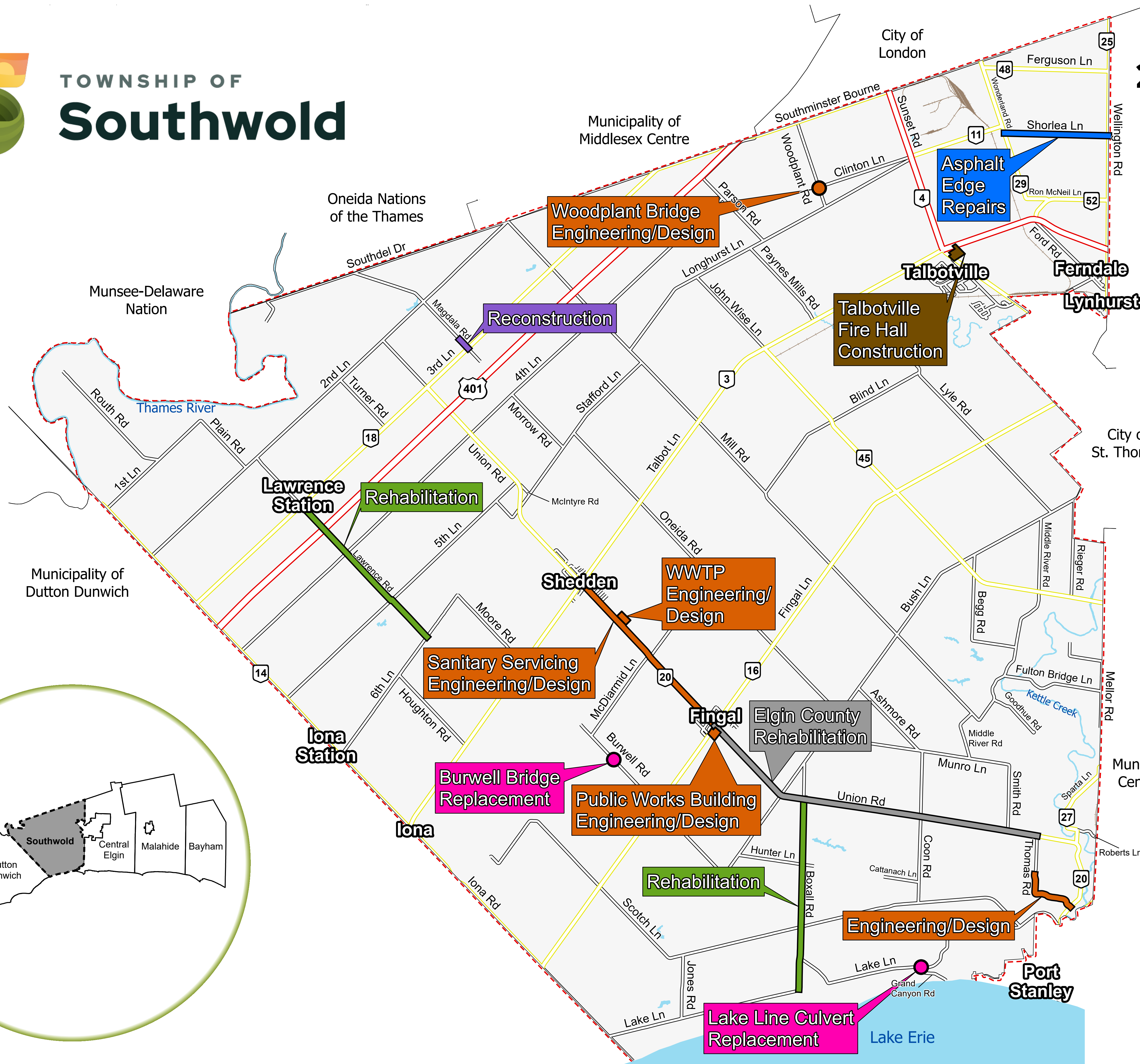




# TOWNSHIP OF Southwold

## 2024 Capital Projects

-  Engineering/Design
-  Asphalt Edge Repair
-  Rehabilitation
-  County Rehabilitation
-  Reconstruction
-  Construction
-  Replacement



Map Produced by:  
Township of Southwold

Projection:  
NAD 1983 UTM Zone 17N

Date: January 25, 2024

This drawing is neither a  
legally recorded map  
nor a survey and is not  
intended to be used as one.  
It is intended for general  
information only.

